

Au (ppb) in soil

- 240 to 970
- 74 to 240
- 26 to 74
- 8 to 26

Cu (ppm) in soils

- 330 to 17,902
- 100 to 330
- 50 to 100
- 30 to 50

Pb (ppm) in soils

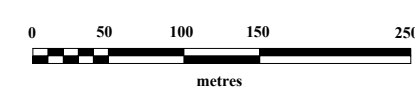
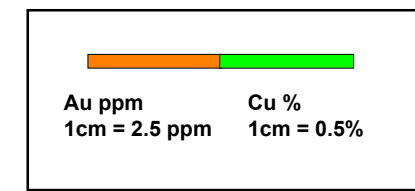
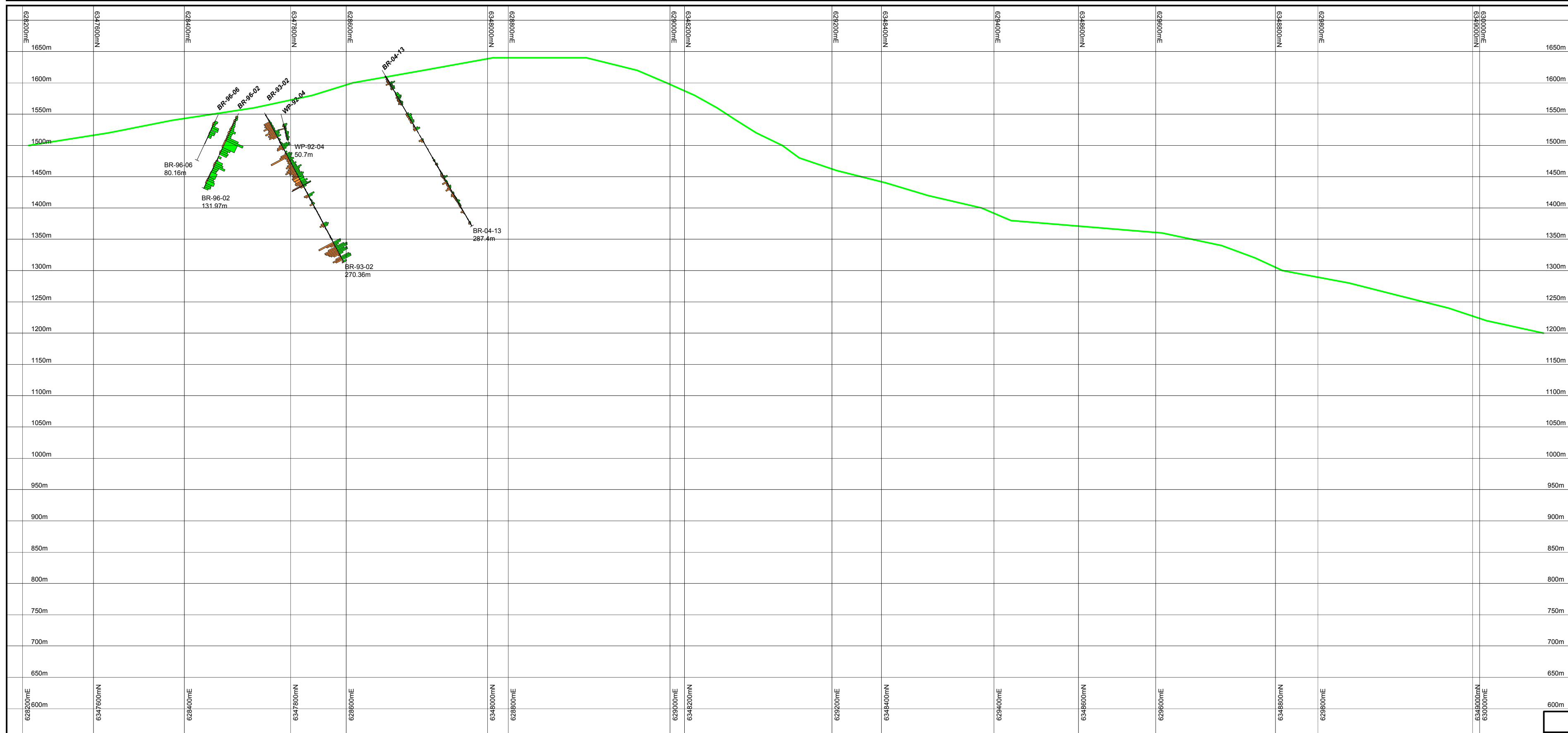
- 250 to 2,359
- 50 to 250
- 0 to 50

Zn (ppm) in soils

- 9,800 to 15,100
- 300 to 9,800
- 200 to 300
- 100 to 200

Mo (ppm) in soils

- 20 to 68
- 10 to 20
- 5 to 10
- 0 to 5



Canasil Resources Inc.
BRENDA GOLD-COPPER PROPERTY
Drill Section - 10+500 N
Looking Northwest

Date	Nov 10, 2005	Scale	1:5000	Figure	7g
Projection	UTM Zone 9 - NAD83	State/Province	BC, Canada		
Author	MJD	File	Brenda-DDH		