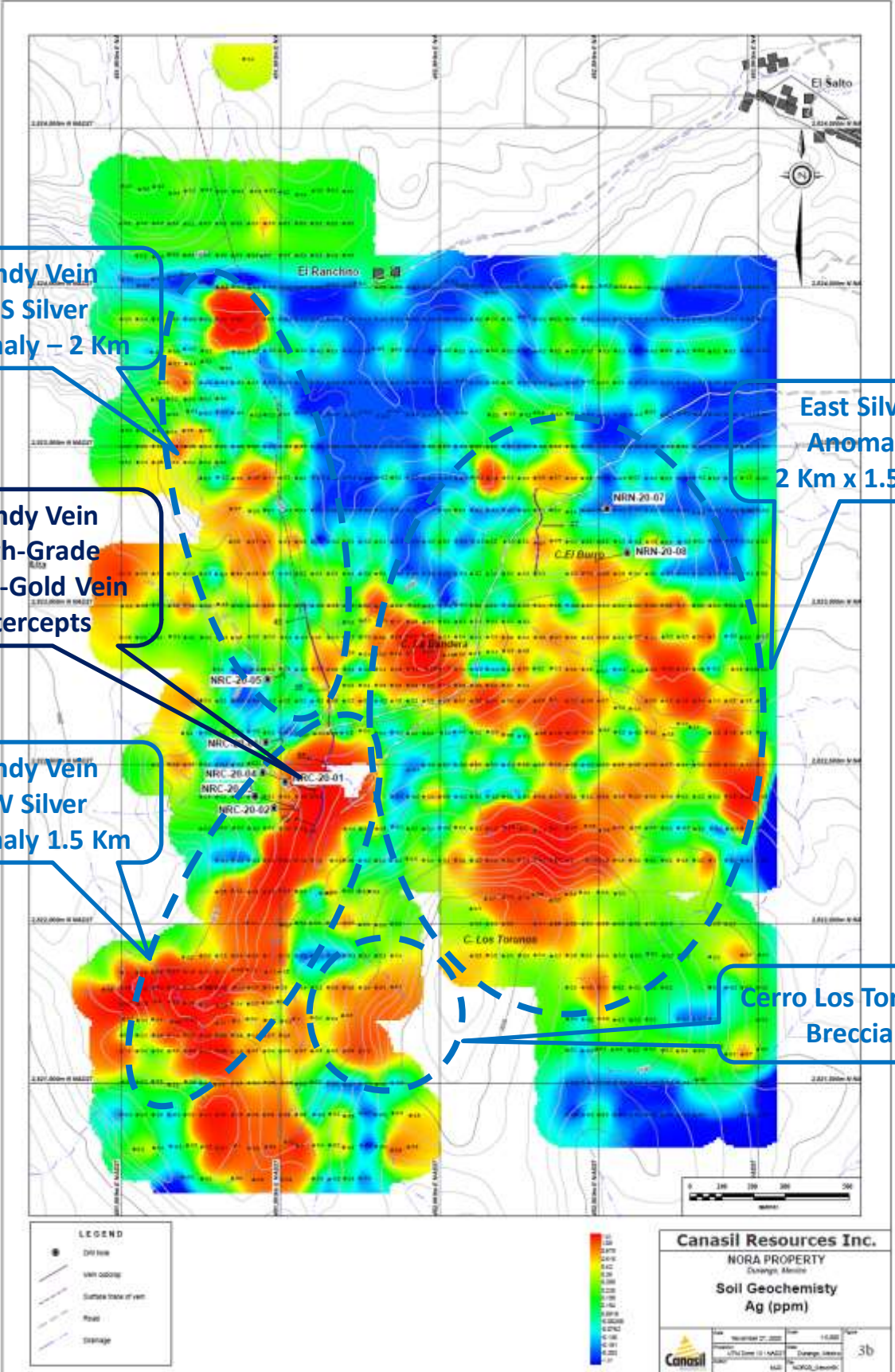


Canasil Nora Project, Durango, Mexico – Jan. 2021

Silver Geochemical Map – Silver Soil Anomaly Target Zones



**Candy Vein
N-S Silver
Anomaly – 2 Km**

**East Silver
Anomaly
2 Km x 1.5 Km**


**Candy Vein
High-Grade
Silver-Gold Vein
Intercepts**

**Candy Vein
SW Silver
Anomaly 1.5 Km**

**Cerro Los Torunos
Breccia**

LEGEND

- DRI hole
- vein outcrop
- surface trace of vein
- road
- drainage



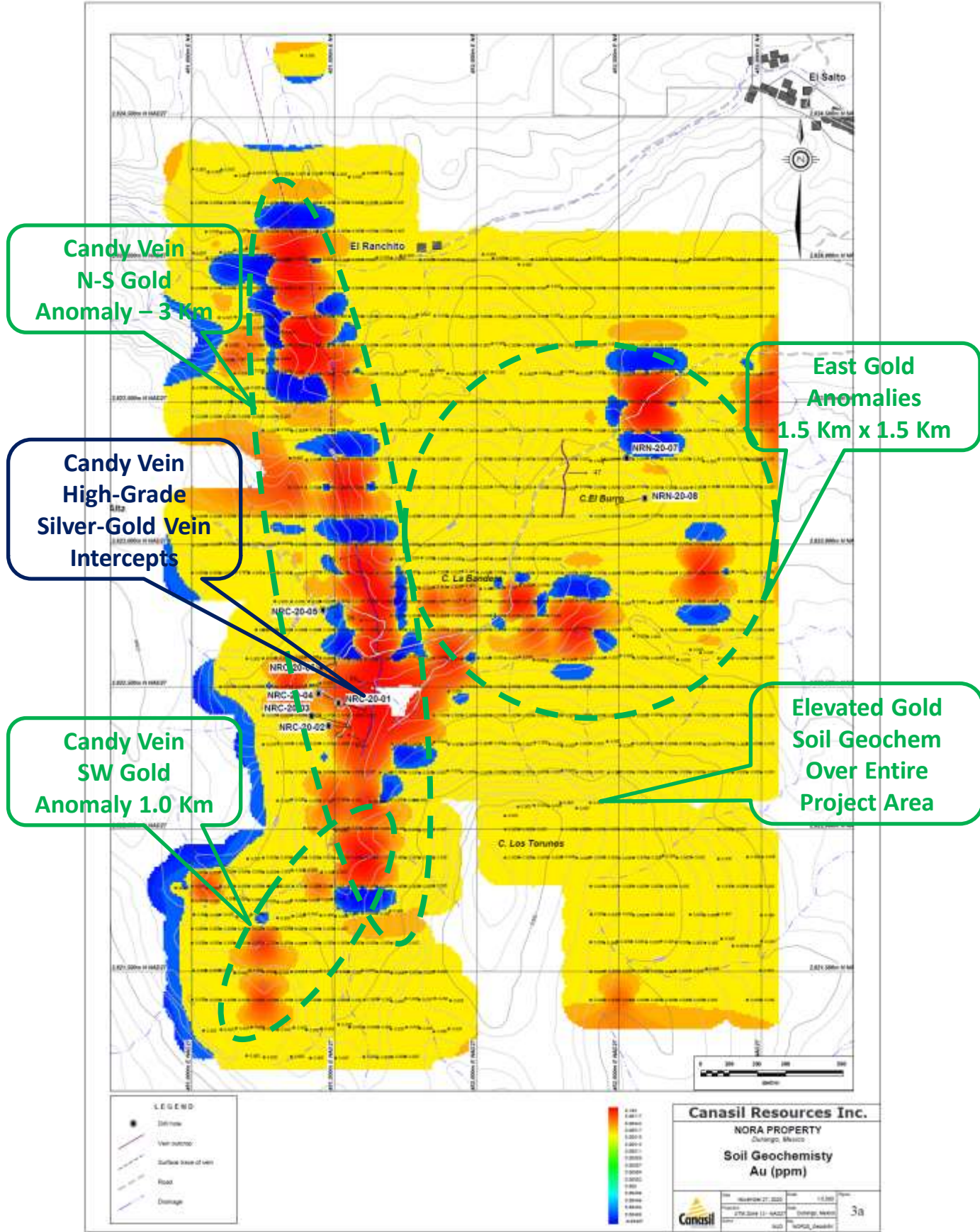
Canasil Resources Inc.
NORA PROPERTY
 Durango, Mexico
Soil Geochemistry
Ag (ppm)

Scale: 0 100 200 300 500 meters

Canasil logo and project details.

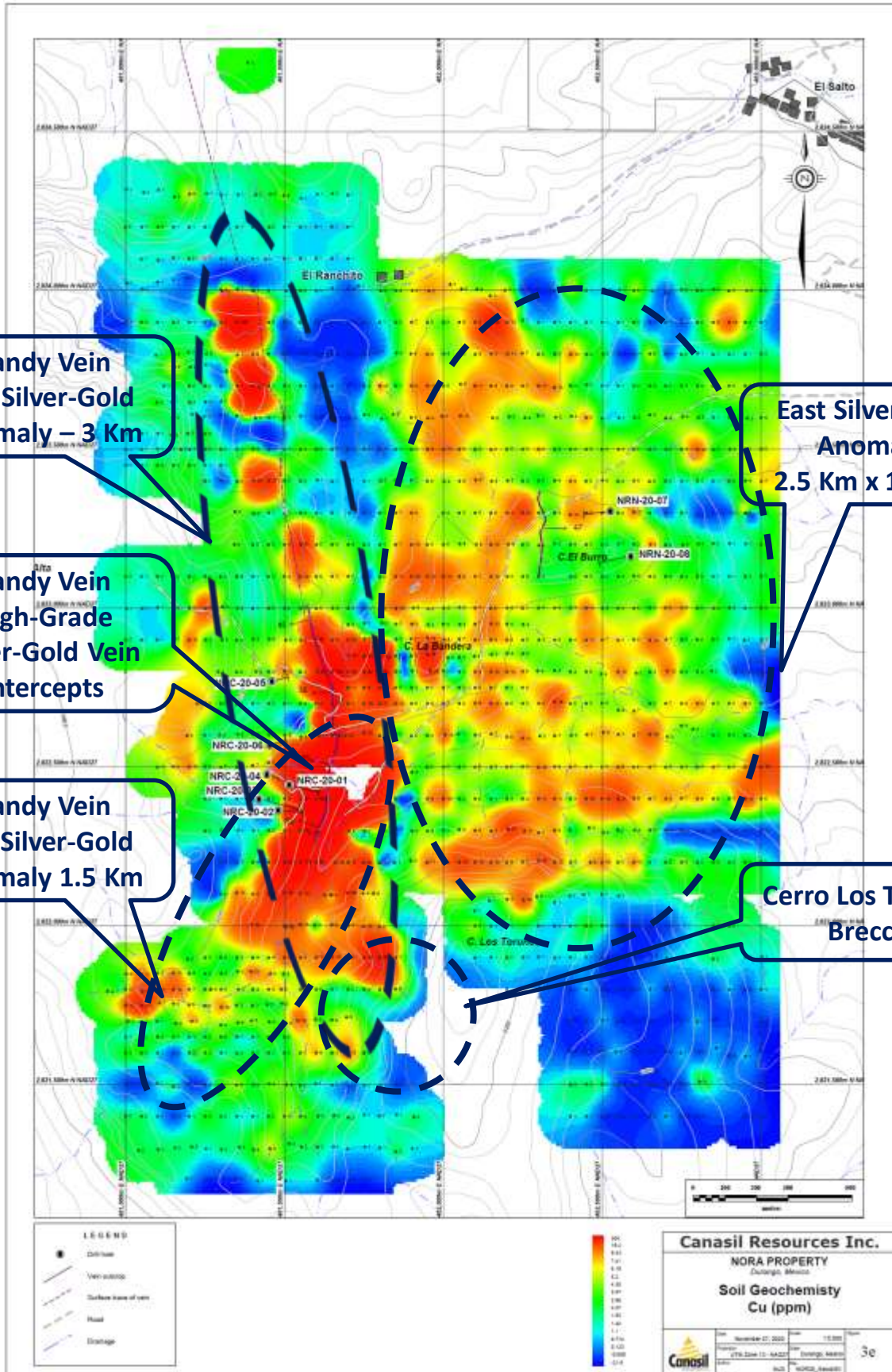
Canasil Nora Project, Durango, Mexico – Jan. 2021

Gold Geochemical Map – Gold Soil Anomaly Target Zones



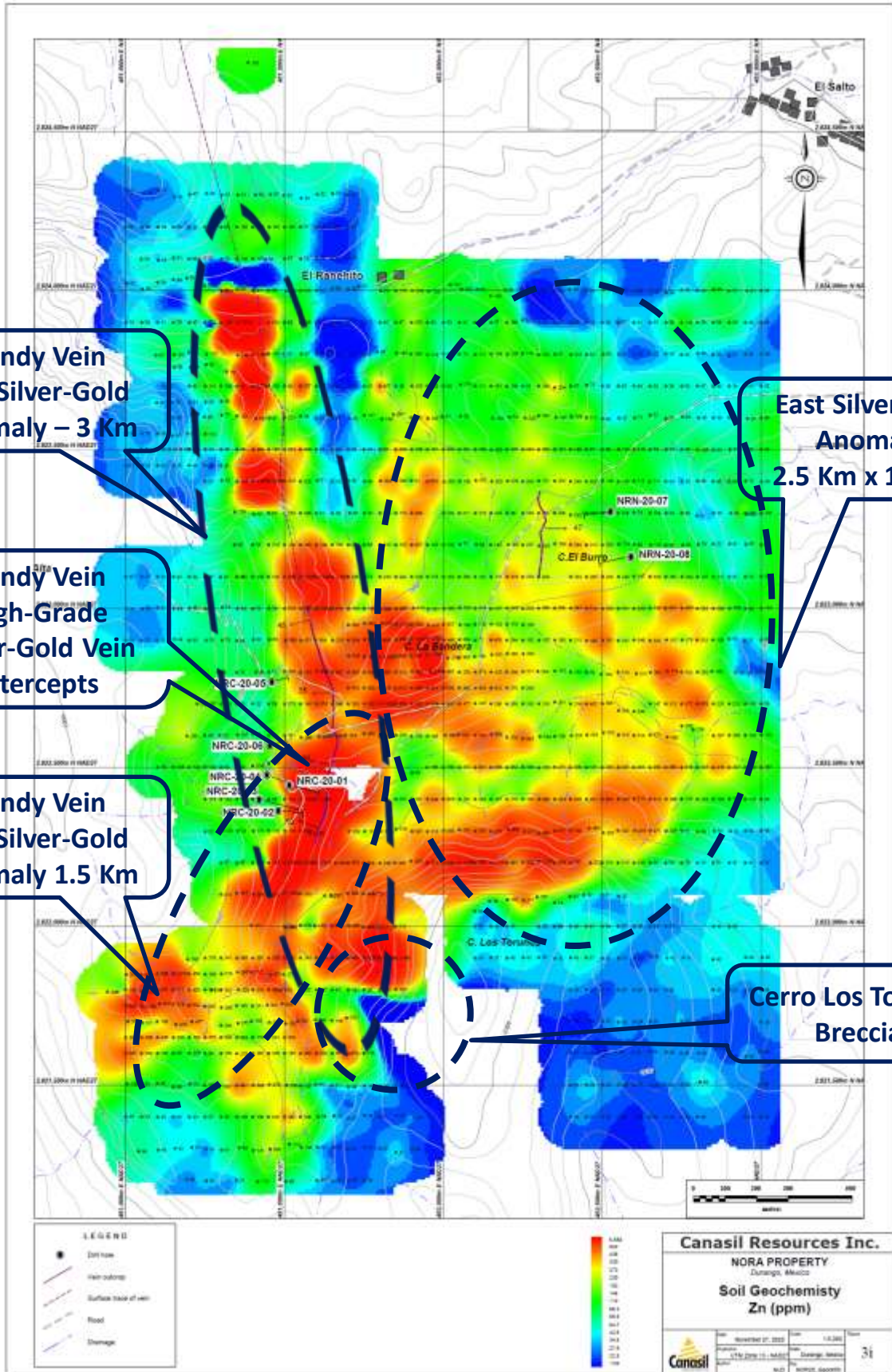
Canasil Nora Project, Durango, Mexico – Jan. 2021

Copper Geochemical Map – Silver-Gold Soil Anomalies



Canasil Nora Project, Durango, Mexico – Jan. 2021

Zinc Geochemical Map – Silver-Gold Target Zones



Candy Vein
 N-S Silver-Gold
 Anomaly – 3 Km

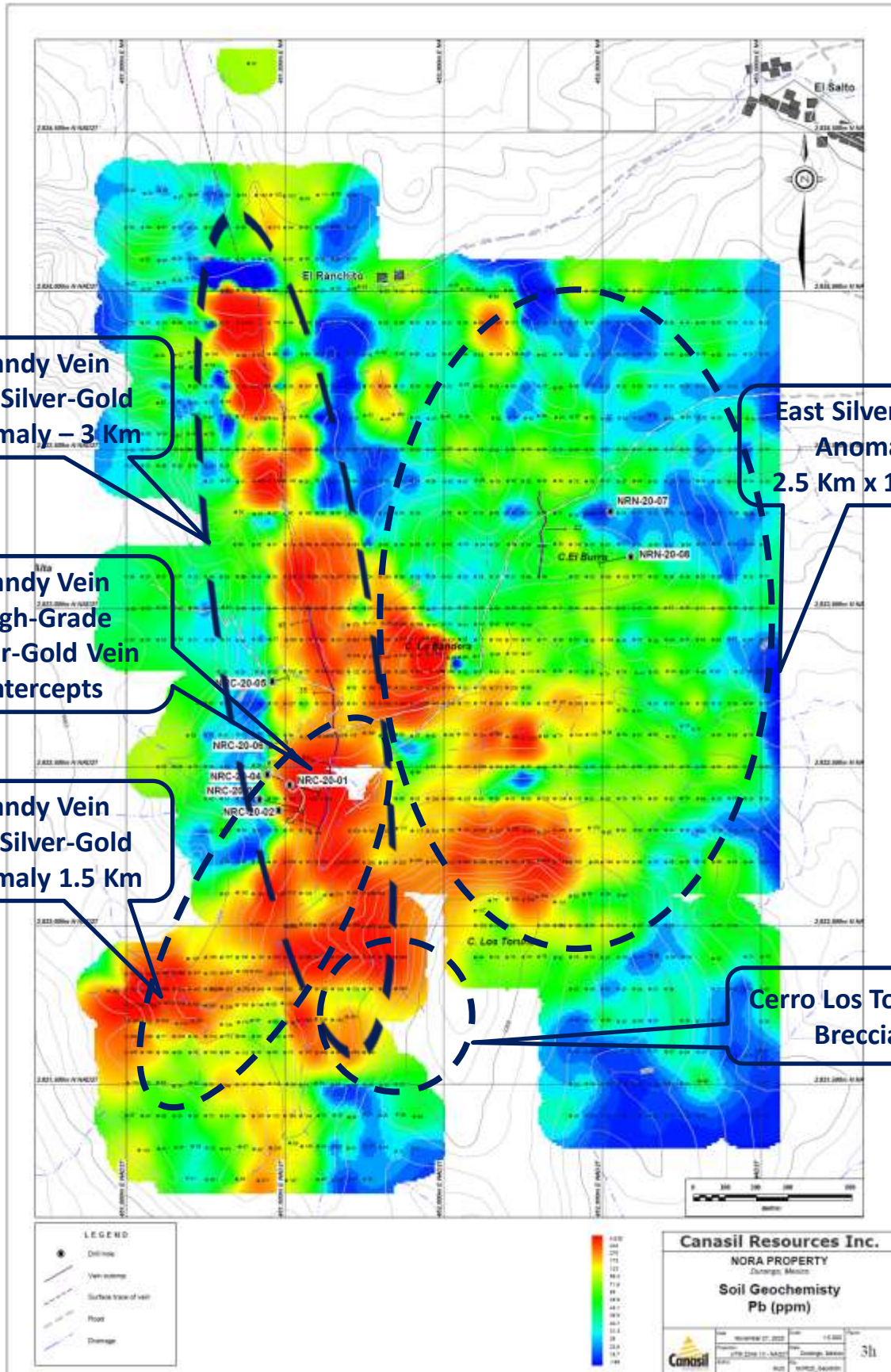
East Silver-Gold
 Anomaly
 2.5 Km x 1.5 Km

Candy Vein
 High-Grade
 Silver-Gold Vein
 Intercepts

Candy Vein
 SW Silver-Gold
 Anomaly 1.5 Km

Cerro Los Torunos
 Breccia

Canasil Nora Project, Durango, Mexico – Jan. 2021 Lead Geochemical Map – Silver-Gold Target Zones



**Candy Vein
N-S Silver-Gold
Anomaly – 3 Km**

**Candy Vein
High-Grade
Silver-Gold Vein
Intercepts**

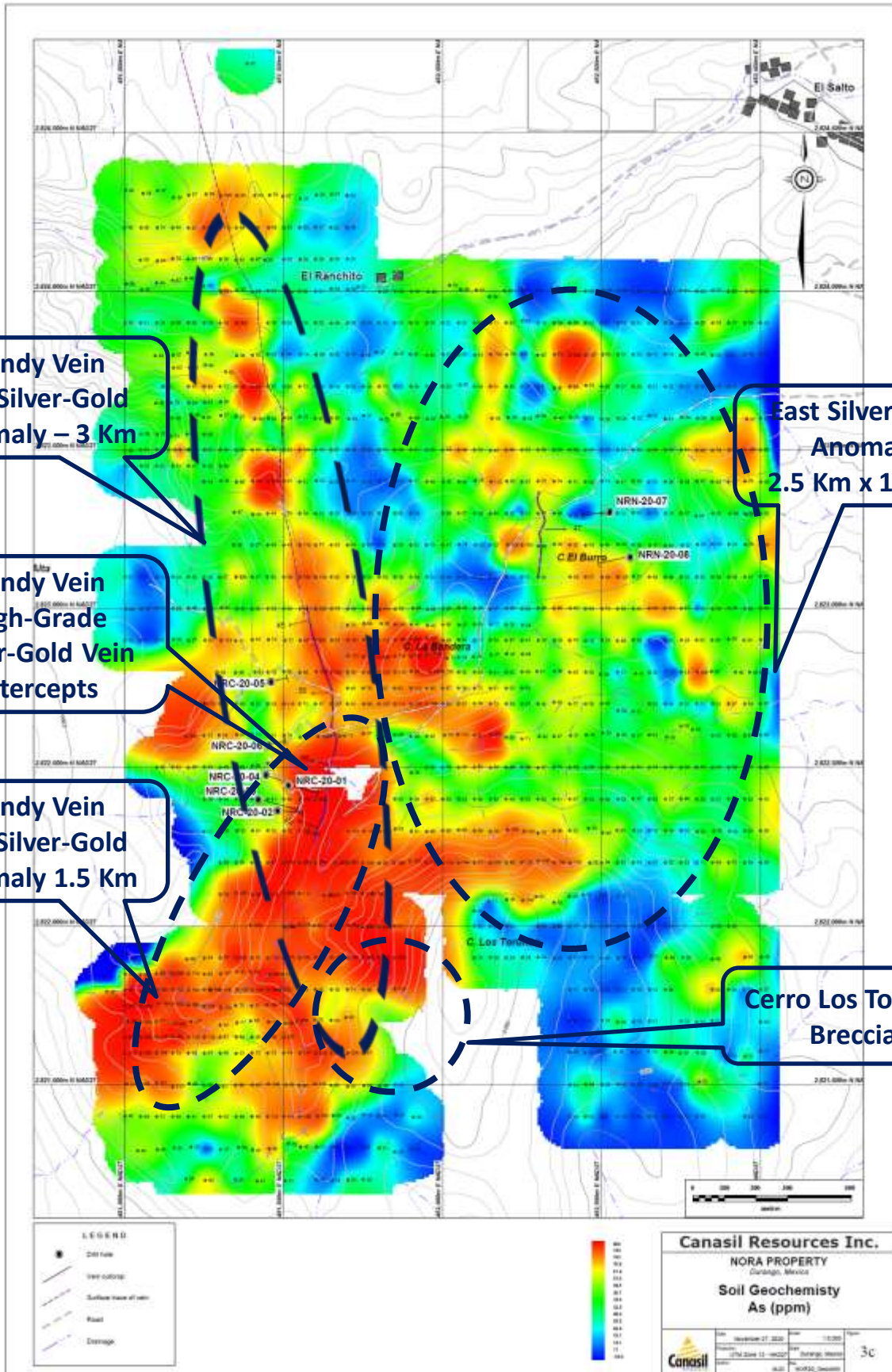
**Candy Vein
SW Silver-Gold
Anomaly 1.5 Km**

**East Silver-Gold
Anomaly
2.5 Km x 1.5 Km**

**Cerro Los Torunos
Breccia**

Canasil Nora Project, Durango, Mexico – Jan. 2021

Arsenic Geochemical Map – Silver-Gold Target Zones



**Candy Vein
N-S Silver-Gold
Anomaly – 3 Km**

**East Silver-Gold
Anomaly
2.5 Km x 1.5 Km**

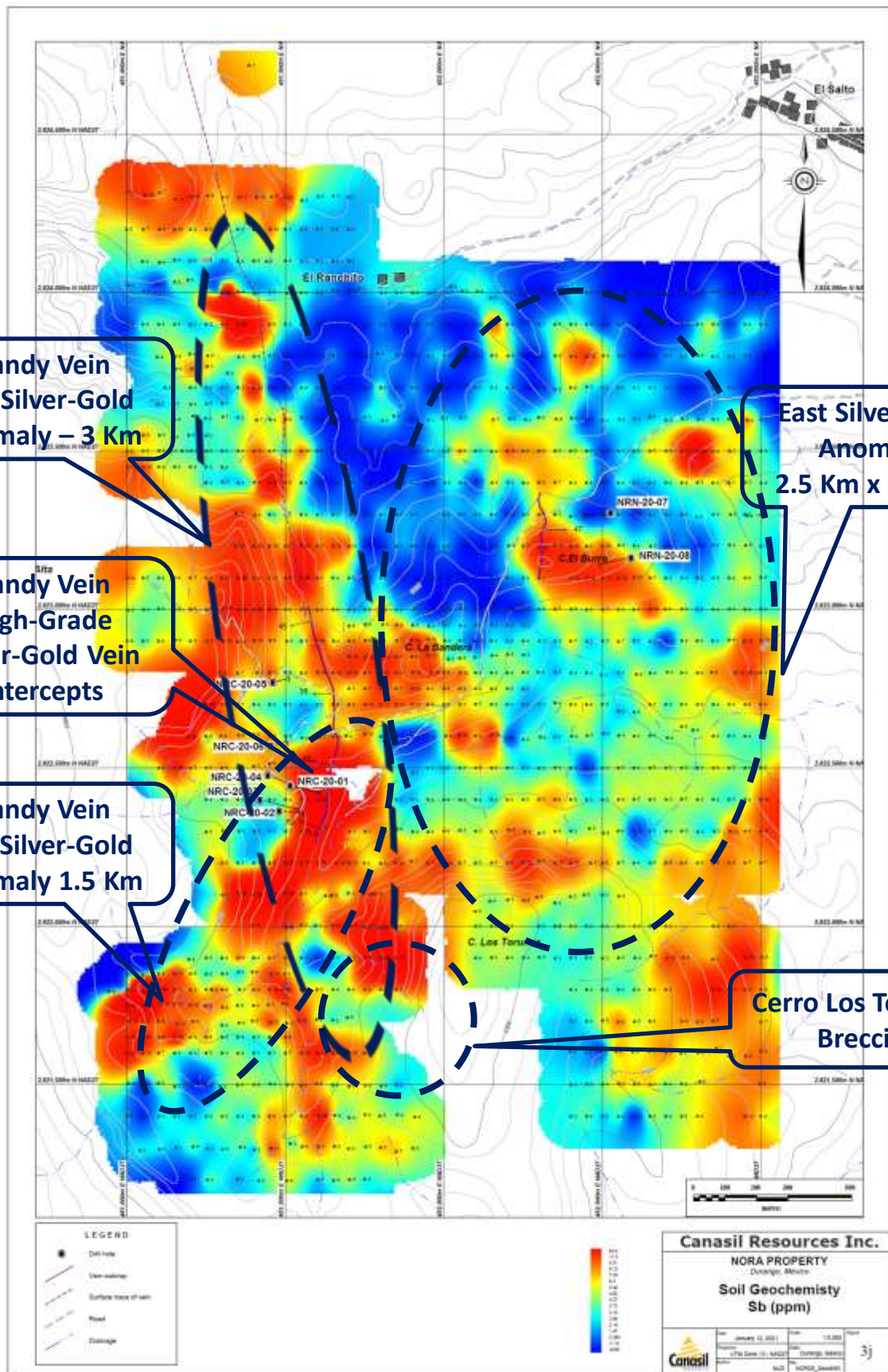
**Candy Vein
High-Grade
Silver-Gold Vein
Intercepts**

**Candy Vein
SW Silver-Gold
Anomaly 1.5 Km**

**Cerro Los Torunos
Breccia**

Canasil Nora Project, Durango, Mexico – Jan. 2021

Antimony Geochemical Map – Silver-Gold Target Zones



**Candy Vein
N-S Silver-Gold
Anomaly – 3 Km**

**East Silver-Gold
Anomaly
2.5 Km x 1.5 Km**


**Candy Vein
High-Grade
Silver-Gold Vein
Intercepts**

**Candy Vein
SW Silver-Gold
Anomaly 1.5 Km**

**Cerro Los Torunos
Breccia**

LEGEND

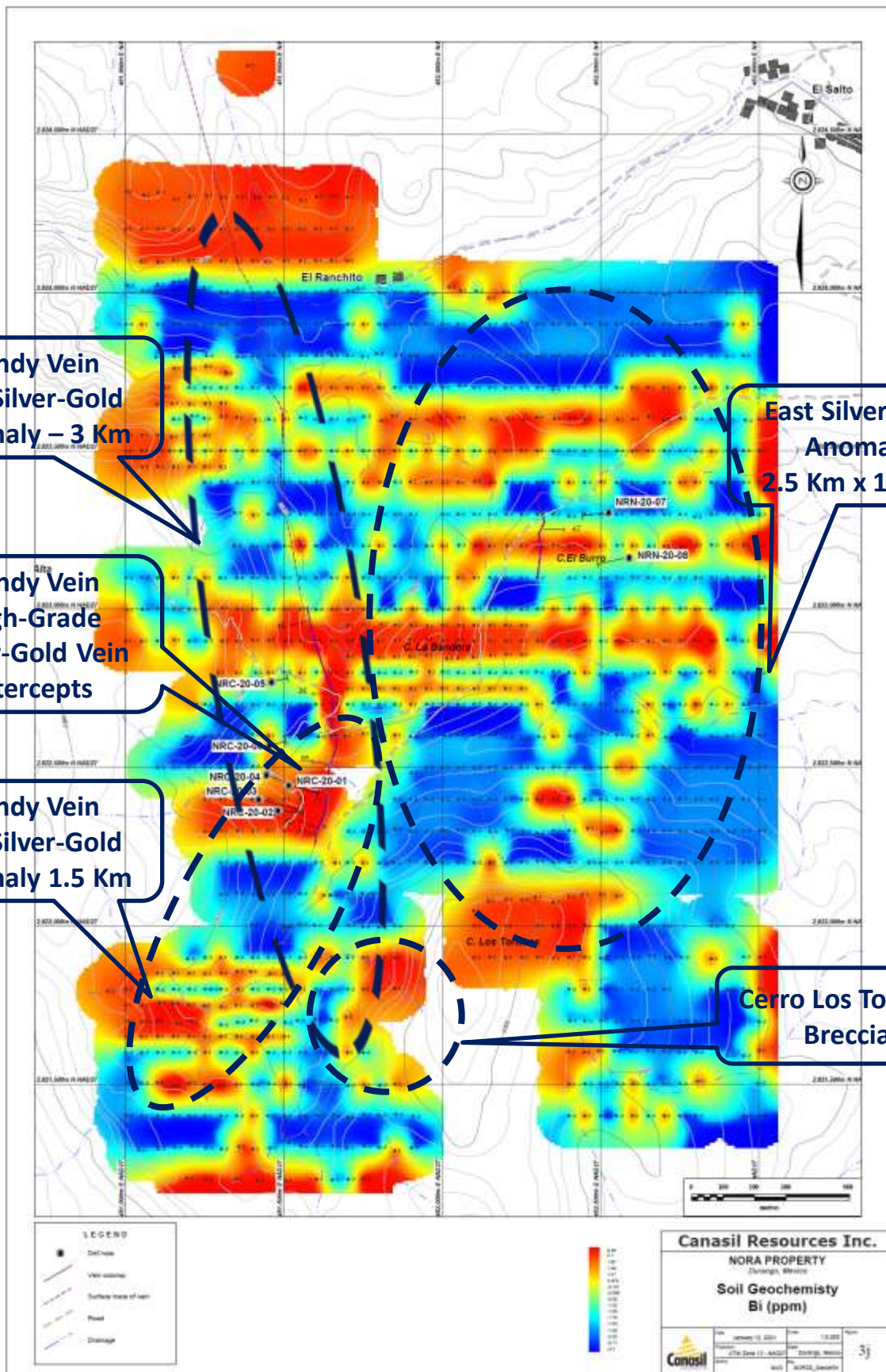
- Drill Hole
- Vein outcrop
- Surface trace of vein
- Road
- Drainage



Canasil Resources Inc.
NORA PROPERTY
 Durango, Mexico
Soil Geochemistry
Sb (ppm)

January 13, 2021 10:00 AM
 UTM Zone 14N
 3j

Canasil Nora Project, Durango, Mexico – Jan. 2021 Bismuth Geochemical Map – Silver-Gold Target Zones



**Candy Vein
N-S Silver-Gold
Anomaly – 3 Km**

**East Silver-Gold
Anomaly
2.5 Km x 1.5 Km**

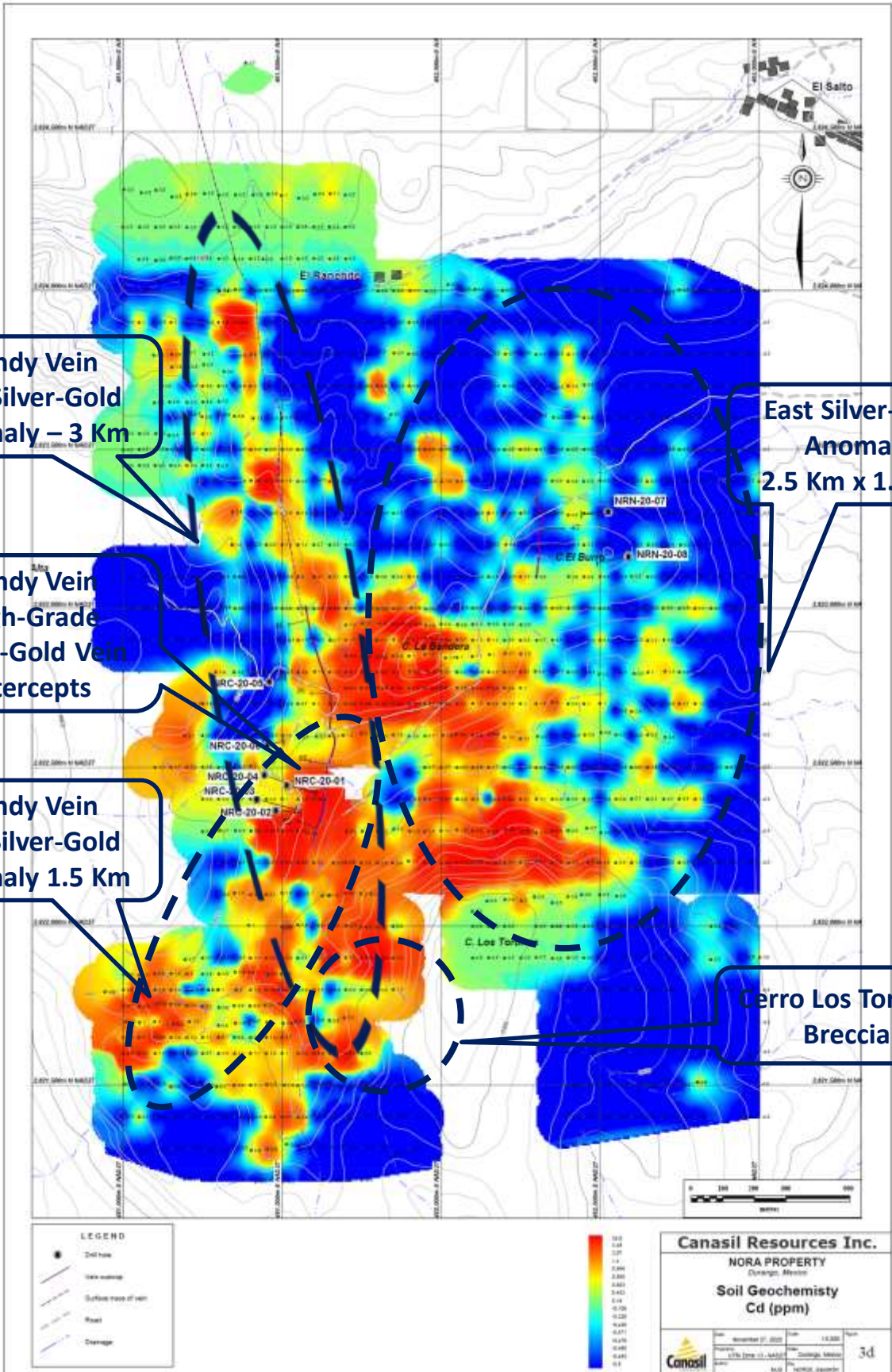
**Candy Vein
High-Grade
Silver-Gold Vein
Intercepts**

**Candy Vein
SW Silver-Gold
Anomaly 1.5 Km**

**Cerro Los Torunos
Breccia**

Canasil Nora Project, Durango, Mexico – Jan. 2021

Cadmium Geochemical Map – Silver-Gold Target Zones



**Candy Vein
 N-S Silver-Gold
 Anomaly – 3 Km**

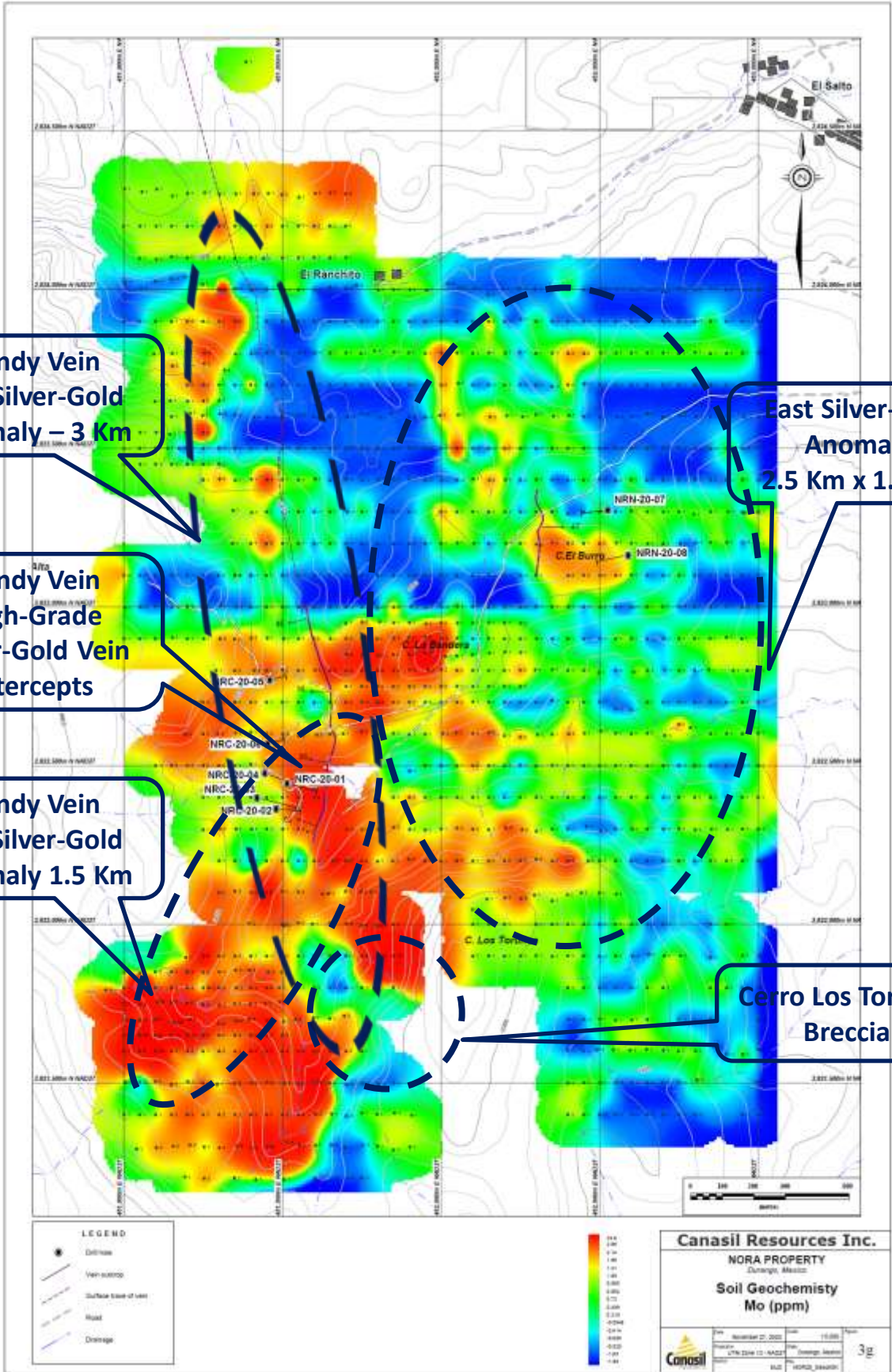
**East Silver-Gold
 Anomaly
 2.5 Km x 1.5 Km**

**Candy Vein
 High-Grade
 Silver-Gold Vein
 Intercepts**

**Candy Vein
 SW Silver-Gold
 Anomaly 1.5 Km**

**Cerro Los Torunos
 Breccia**

Canasil Nora Project, Durango, Mexico – Jan. 2021 Molybdenum Geochem Map – Silver-Gold Target Zones



Canasil Nora Project, Durango, Mexico – Jan. 2021 Mercury Geochem Map – Silver-Gold Target Zones

