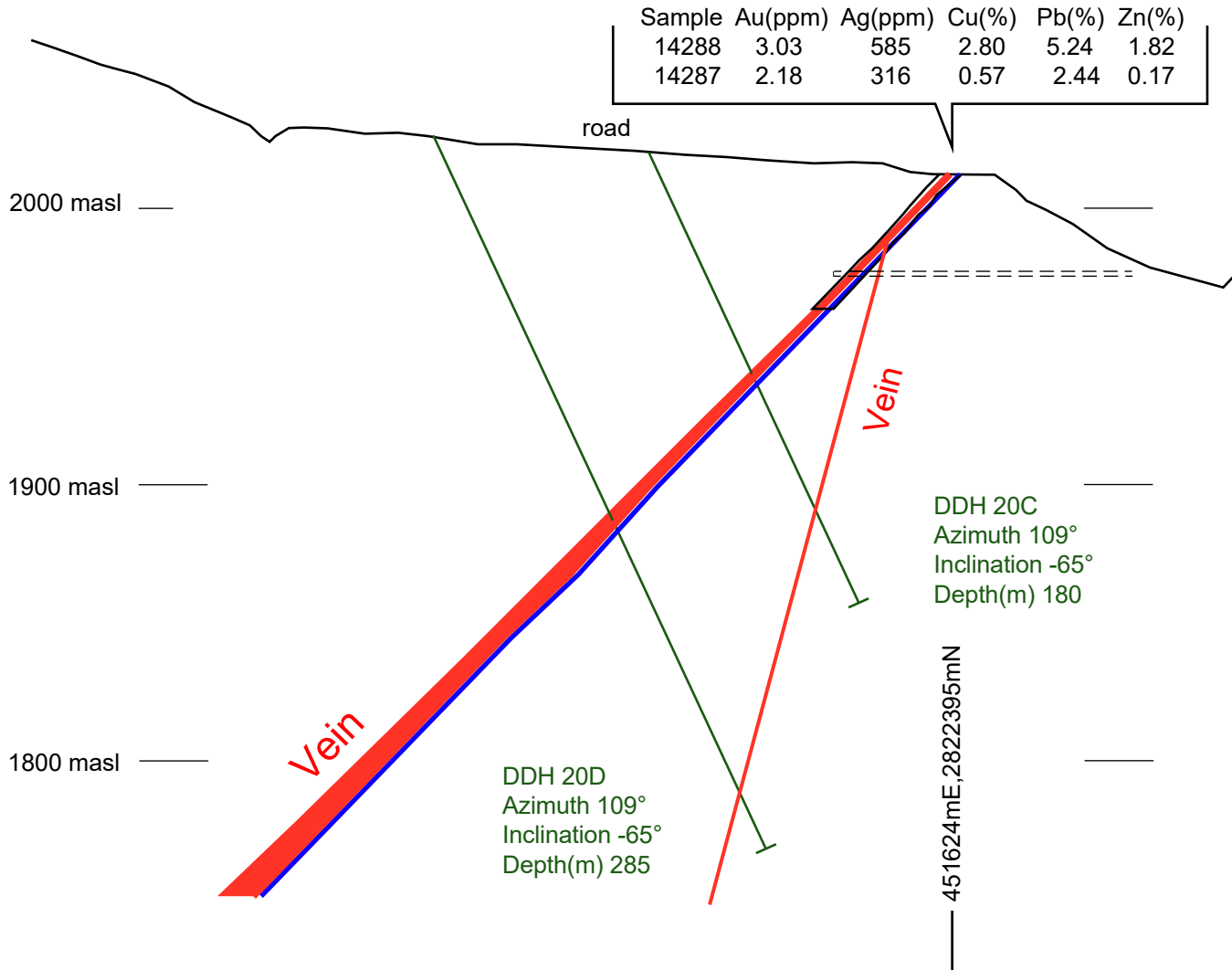


NW







Looking to 19° NE

SE



Sample	Au(ppm)	Ag(ppm)	Cu(%)	Pb(%)	Zn(%)
14288	3.03	585	2.80	5.24	1.82
14287	2.18	316	0.57	2.44	0.17

Explanation:

-  Vein
-  Fault
-  Surface
-  Planned drill hole
-  Old mine working
-  Adit projected to section

Graphic Scale

0 meters 100

Minera Canasil, S.A. de C.V.

NORA PROJECT

Durango, Mexico.

PLANNED DDH 20C AND 20D



Date:	March 31, 2020	Scale:	1:2500 m	Figure:
Projection:	UTM 13-NAD27mex	State / Province:	Durango, Mexico	
Author:	Minera Canasil	File:	200331_Nora_PlannedDDH20C&D	